




To ease congestion and get home safely three vehicle evacuation routes have been identified. In the event of a campus closure please follow the colour coded Evacuation Route indicated on your parking pass to make your way off campus.

- 1 Check **colour** code dot on your pass   
- 2 Identify your **colour** coded route off campus
- 3 Be ready, think about an alternative way home via your designated evacuation route.
- 4 Be patient. Campus Security, Parking Services and others are working to get you off campus in a safe and efficient manner.

Plan ahead! - pre-arrange a car pool.

Vehicle evacuation routes

Yellow Route

From F, Q, P, C, Reserved B, D, S, Zone 2 (T,U,V) parking lots and Isaac Brock Blvds East and West exit South to Merritville Highway.

Right Turn Only

Green Route

Zone 1, Reserved A, E, H, G, J, K, L, M, N parking lots exit north on Glenridge Ave.

Left Turn Only

Blue Route

Entire East campus to use Norman Road to exit eastbound on St. David's Road

Left Turn Only

Vehicle

Evacuation



In the event of a campus closure follow these routes!

Campus Security Services
Kenmore Centre
Ext. 4300 - Day
Ext. 3200 - Emergency

Parking Services
Ext. 4309 - Day

Brock University Vehicle Evacuation Routes

The map illustrates the campus layout of Brock University, highlighting three primary vehicle evacuation routes. A north arrow is located in the upper left corner. The routes are color-coded: Yellow, Green, and Blue.




- Yellow Route - Exits right on Merritville Highway**: This route starts at the Village Residence, proceeds through the Walker Complex, Thistle Complex, and Mackenzie Chown Complex, eventually exiting onto Merritville Highway.
- Green Route - Exits left on to Glenridge Ave.**: This route starts at the Village Residence, proceeds through the Walker Complex, Thistle Complex, and Mackenzie Chown Complex, eventually exiting onto Glenridge Avenue.
- Blue Route - Exits left on to St. Davids Rd.**: This route starts at the Village Residence, proceeds through the Walker Complex, Thistle Complex, and Mackenzie Chown Complex, eventually exiting onto St. Davids Road.

Key buildings and landmarks shown on the map include:

- Walker Complex (South Block, North Block)
- Thistle Complex (Arthur Schmon Tower, James A. Gibson Library, etc.)
- Mackenzie Chown Complex (Taro Hall, Student Alumni Centre, etc.)
- Village Residence (1-11)
- Kenmore Centre
- Harrison Hall
- Arnie Lowenberger Residence
- Rosalind Blauer Centre for Child Care
- Central Utilities Building
- Concordia Lutheran Theological Seminary
- Shaver Building
- Shaver House
- Hotel Dieu Shaver Health and Rehabilitation Centre
- Children's Centre
- 573 Glenridge
- International Services Building (under construction)
- East Academic
- Heritage Place Plaza
- McDonald's
- Tim Horton's
- Regional Municipality of Niagara
- Environmental Centre
- Roman Catholic Diocese of St. Catharines

Key roads and landmarks shown on the map include:

- University Road West
- University Road East
- Isaac Brock Blvd. West
- Isaac Brock Blvd. East
- Isaac Brock Blvd. North
- Isaac Brock Blvd. South
- Isaac Brock Circle
- Escarpment
- Niagara
- Glenridge Avenue
- St. David's Road
- Merritville Highway
- Scrimshaw Parkway
- Quarry View Residence (Block 1-6)
- To Hwy. 406, Thorold & Niagara Falls

-  Yellow Route - Exits right on Merrittville Highway
-  Green Route - Exits left on to Glenridge Ave.
-  Blue Route - Exits left on to St. Davids Rd.

Green Route - Exits left on to Glenridge Ave.
Blue Route - Exits left on to St. Davids Rd.

Blue Route - Exits left on to St. Davids Rd.